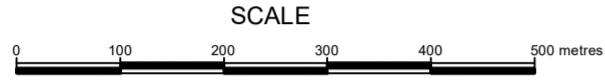


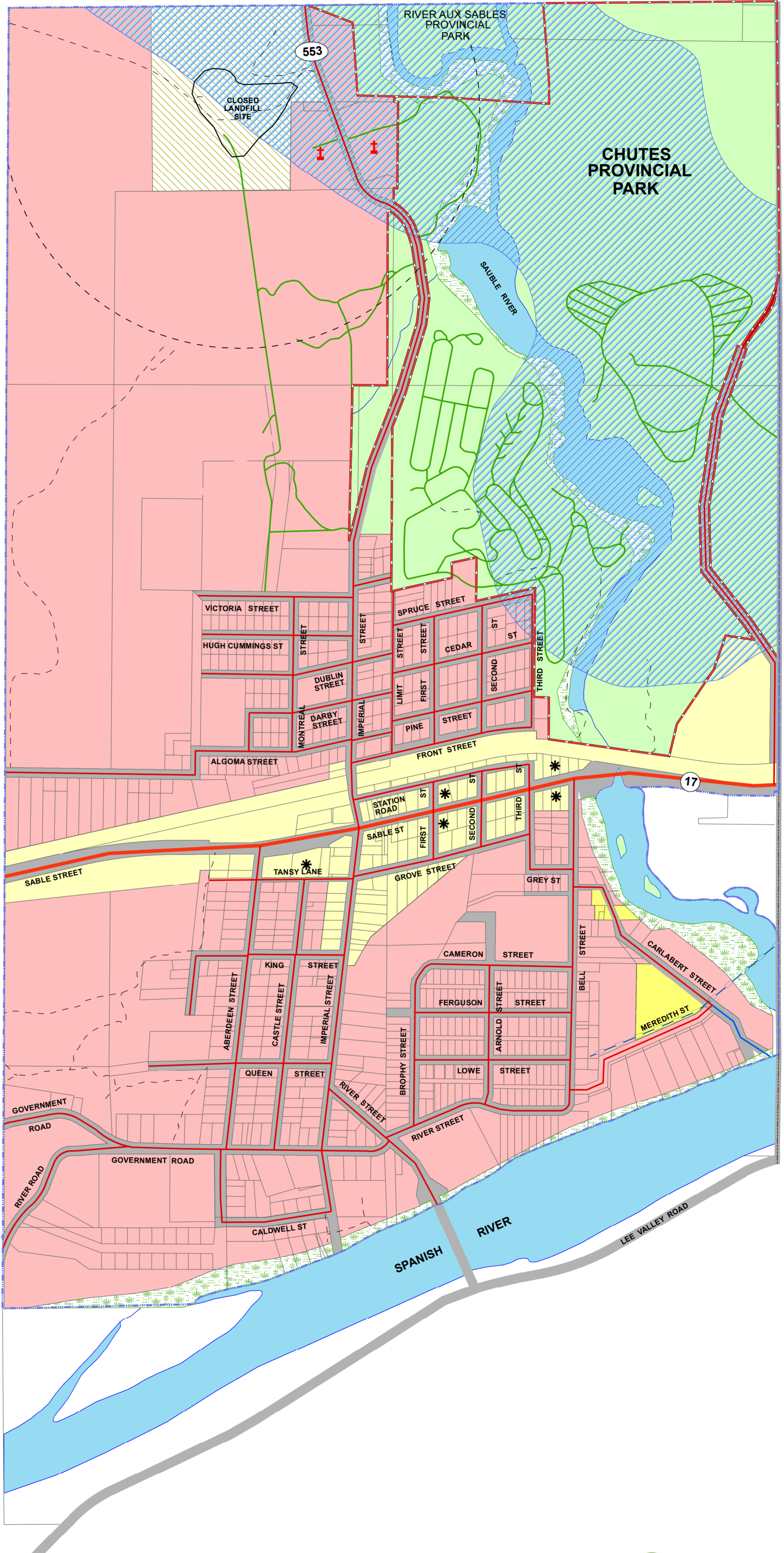

OFFICIAL PLAN FOR THE



SCHEDULE "A2" URBAN SETTLEMENT AREA OF MASSEY



March 1, 2018



TOWNSHIP OF MAY

Legend

1. Land Use Designations

- Urban Residential District
- Hamlet District
- Mobile Home District
- Commercial District
- Industrial District
- Rural Area
- Resource Recreation District
- Salvage Yard
- Agricultural Resource Lands
- Mineral Aggregate Resources
- Areas of Primary Significance
- Licensed Resources (LR)
- Unlicensed Resources (ULR)
- Mineral Aggregates (Nipissing Diabase)
- Environmental Protection Area
- Waste Disposal Facility
- 500m Influence Area (Approximate)

2. Mineral Resource Constraint Overlay

- Mine Hazards
- Low Mineral Potential / Medium to High Mineral Potential
- Mining Operation on Crown Lands

3. Natural Heritage Features

- Fish Spawning Area
- Deer Yard/Wintering Area
- Moose Aquatic Feeding Area
- Moose Late Wintering Area
- Provincially Significant Wetland
- Provincial Park and Conservation Area

4. Transportation and Infrastructure

- Provincial Highway
- Township Roads (Yearly Maintained)
- Township Roads (Seasonally Maintained)
- Private Roads
- Resource Access Roads
- Trail
- Transmission Line
- Rail Line
- Snowmobile trail

5. Other Features

- Township Boundary
- Urban Settlement Area Boundary
- Cemetery
- Crown land
- Organic Soils
- Potentially Contaminated Sites

Sources of Information
 Ontario Geological Survey Map No. 5002
 Ontario Geological Survey Map No. 5008
 Abandoned Mines Information System (AMIS)
 Flood Elevation of Spanish River is 177.20m.