
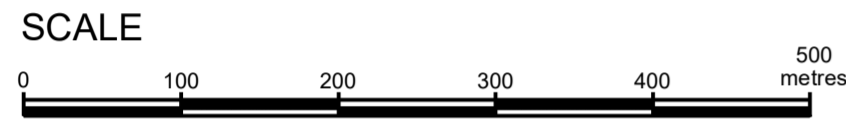


ZONING BY-LAW FOR THE

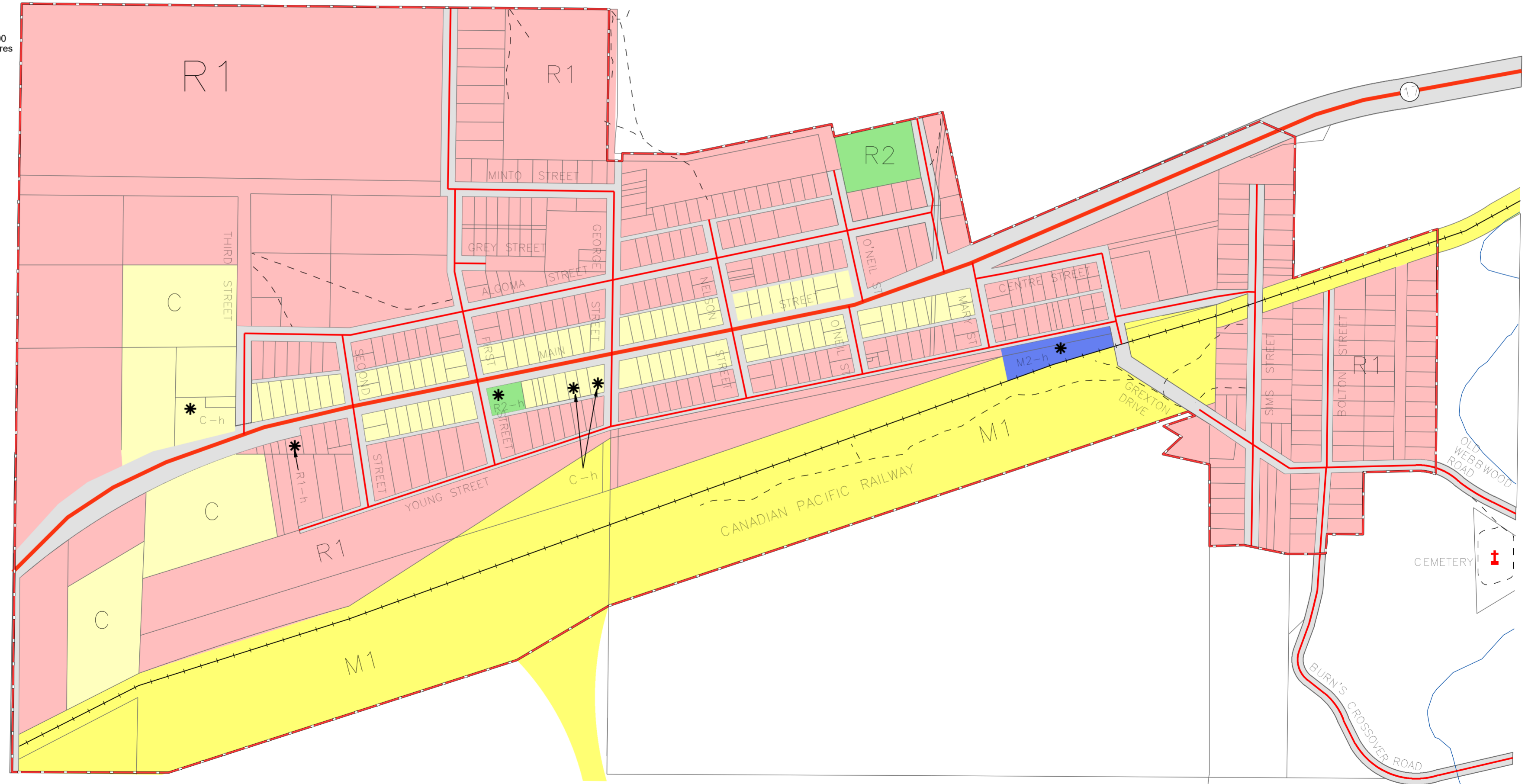


SCCHEDULE "A3" TO BY-LAW No. _____ TOWN OF WEBBWOOD Date: October 14, 2020



- Legend**
- Zone Designations**
 - Residential Zones**
 - R1 General Residential Zone
 - R2 Multiple Residential Zone
 - RR Resource Recreation Zone
 - MHP Mobile Home Park Zone
 - Commercial Zones**
 - C General Commercial Zone
 - RC Rural Commercial Zone
 - LC Local Commercial Zone
 - Industrial Zones**
 - M1 Light Industrial Zone
 - M2 Medium Industrial Zone
 - RI Rural Industrial Zone
 - MAR Mineral Aggregate Resource Zone
 - Waste Management Facility
 - Rural and Environmental Zones**
 - Rural Zone
 - Environmental Protection
 - Mineral Resource Constraint Overlay**
 - Mine Hazards
 - Low Mineral Potential / Medium to High Mineral Potential
 - Natural Heritage Features**
 - Fish Spawning Area
 - Deer Yard/Wintering Area
 - Moose Aquatic Feeding Area
 - Moose Late Wintering Area
 - Significant Ecological Area
 - Ontario's Living Legacy Features

In this By-Law, the Natural Heritage Features are deemed to be zoned Environmental Protection (EP).
 - Transportation and Infrastructure**
 - Provincial Highway
 - Township Roads (Yearly Maintained)
 - Township Roads (Seasonally Maintained)
 - Private Roads
 - Resource Access Roads
 - Trail
 - Transmission Line
 - Rail Line
 - Snowmobile trail
 - Other Features**
 - Township Boundary
 - Cemetery
 - Crown land
 - Organic Soils
 - Potentially Contaminated Sites
 - Community Improvement Area Boundary



Sources of Information
 Ontario Geological Survey Map No. 5002
 Ontario Geological Survey Map No. 5008
 Abandoned Mines Information System (AMIS)

NOTE: Zone symbols have not been shown for all properties due to the map scale. Reference should be made to the colors in the legend to determine the Zone applicable to any property where a zone symbol is not shown.